


Barranc de la Safor, Monte Safor, Vilalonga, Valencia (4 hectare forest)  
<https://www.google.com/maps/@38.8739079,-0.2420685,2677m/data=!3m1!1e3>













Pinar de Navarro, Moratalla, Murcia

(entire mountain with river at the cliff face, 63 hectare bos, 126 football fields)

<https://www.google.com/maps/search/PINAR+DE+NAVARRO,+Moratalla,+Murcia,+Spain/@38.2144133,-2.0124953,12805m/data=!3m1!1e3>


























Segura de la Sierra, Parque Natural de Sierra de Cazorla, Sierra de Segura et las Villas, Jaén  
(16 hectares, 32 football fields)  
<https://www.google.com/maps/@38.30103,-2.62852,28221m/data=!3m1!1e3>


















Sierra Morena























Peal de Becerro, Pozo Alcón-Castril  
(750 Hectare, 7.5 km<sup>2</sup>, 1500 footbal fields)

Caldearenas, Zaragoza  
(265 Hectare, 2.6 km<sup>2</sup>, 530 footbal fields)



















































